

Walk along the Nant de Seytroux



A walk suggested by Vallée d'Aulps Tourisme

A family walk that starts with a peaceful path along the Torrent de Seytroux, known here as the Nant de Seytroux. You will then set off to explore the hamlets of Seytroux and their traditional houses. Don't miss the view of the village centre with the Pic de la Corne in the background from the hamlet of Crêt!

Duration	1h 10	Difficulty	Easy
Distance	3,25 km	Return to departure point	Yes
Vertical gain	71 m	Activity	Walking
Vertical drop	73 m	District	Seytroux (74430)
Highest point	909 m	Areas	Alps, Chablais
Lowest point	834 m		



Route n° 72890639



Description

Start at the Seytroux mini golf car park.

(S/E) Head towards the wooden bridge. Cross it and take the path on the right that runs alongside the stream.

(1) Turn right, cross the stream and join the road. Turn right and continue until you reach the Route des Meuniers at a hairpin bend. Head towards Les Meuniers by following the road that climbs to the left.

(2) Once at Les Meuniers, stay on the road on the right. Go straight ahead at the T-junction, cross the Ruisseau de l'Avanchéreau and continue until you reach the hamlet of Seytroux.

(3) Continue straight ahead, passing the hamlet of Crêt, where there are still a few houses built in the traditional style.

(4) On leaving the hamlet, take the path that crosses the meadow on the right and join the road that leads to the car park. Turn right, keep right at the crossroads without crossing the bridge over the Torrent de Seytroux and follow it to the car park **(S/E)**.

Waypoints

- S/E Seytroux mini golf car park**
N 46.247271° / E 6.61503° - alt. 839 m - km 0
- 1 Crossing the torrent**
N 46.239633° / E 6.60478° - alt. 896 m - km 1.21
- 2 Les Meuniers**
N 46.241695° / E 6.605827° - alt. 909 m - km 1.49
- 3 Hamlet of Seytroux**
N 46.246039° / E 6.610193° - alt. 893 m - km 2.12
- 4 Le Crêt**
N 46.250324° / E 6.614854° - alt. 876 m - km 2.72
- S/E Seytroux mini golf car park**
N 46.247271° / E 6.615035° - alt. 839 m - km 3.25

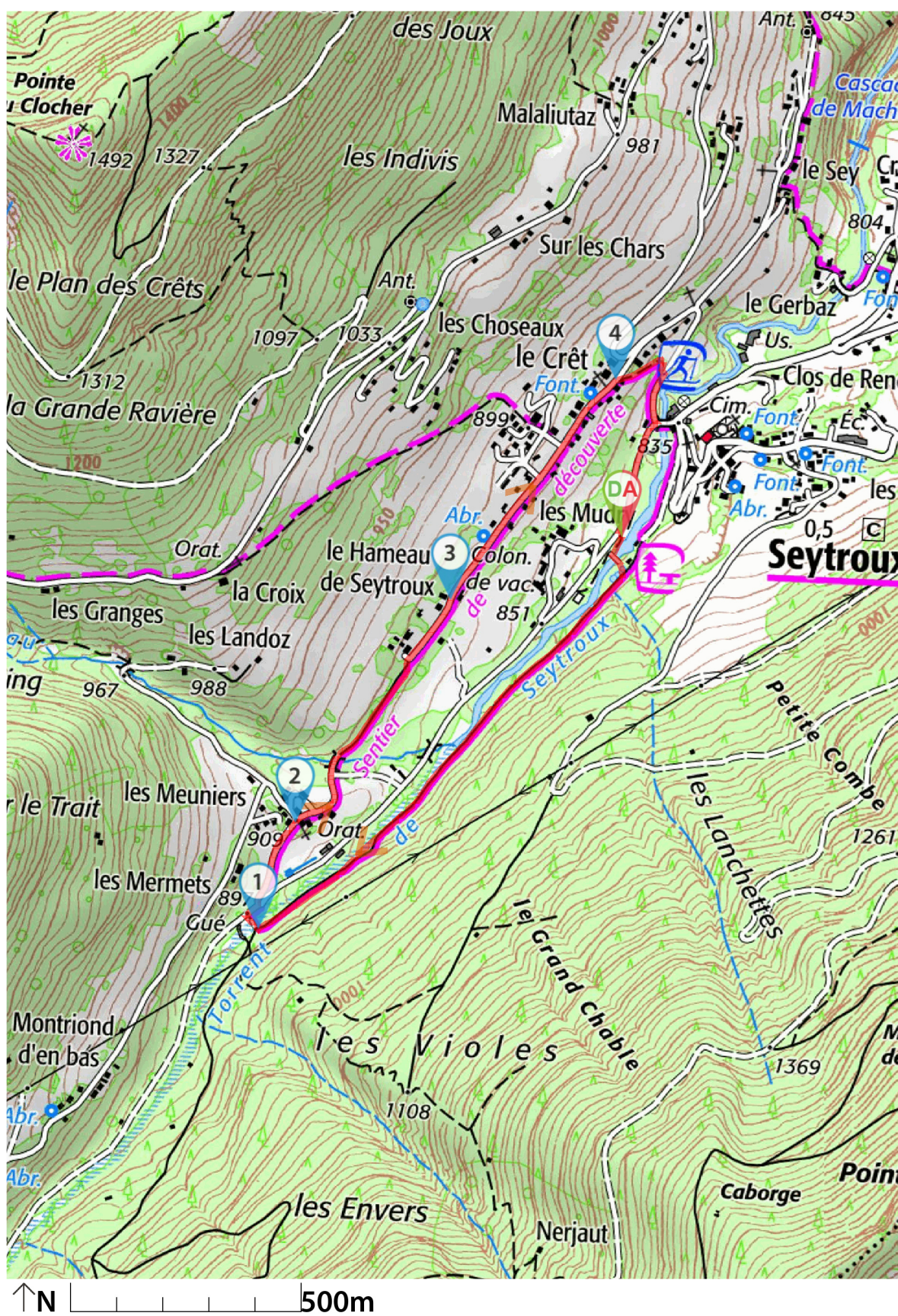
Practical information

In the nearby area

- Seytroux mini golf course.
- Visit Seytroux.

Let us know your opinion on : <https://www.visorando.com/en/walk-balade-au-nant-de-seytroux-2/>

Find out more : - 1748 Rte des Grandes Alpes



Always stay careful and alert while following a route. Visorando and the author of this walk cannot be held responsible in the event of an accident during this route.



THE WALKER CODE

Visorando


by Visorando

Before the walk



CHOOSE YOUR WALK CAREFULLY

by matching its difficulty and duration to your skill and physical ability.




CHECK THE WEATHER FORECAST

and look for other important information, such as snow, temperature, tide times, wind speed, fire risks, etc.



BE PROPERLY PREPARED

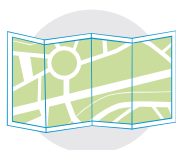
by taking suitable equipment with you, such as whistle, first-aid kit, appropriate clothing and something to eat and drink.



LET SOMEONE KNOW

where you will be walking.

During the walk



STAY ON THE PATH

Follow local signs and keep to marked paths unless wider access is available.




RESPECT THE COUNTRYSIDE

by not damaging fences, fields and crops and not picking fruit or vegetables..



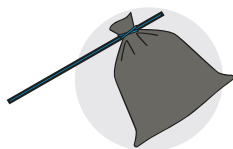
RESPECT LOCAL RESTRICTIONS

such as bans on fires, barbecues, camping, fishing, swimming, etc.



LEAVE GATES AS YOU FIND THEM

be cautious of farm animals : try to go around, not through herds or flocks.



TAKE YOUR RUBBISH HOME

and do not leave any trace of your journey except your footprint.



DON'T MAKE LOTS OF NOISE

and do be respectful and courteous to people along the route.



KEEP YOUR DOG ON LEAD

and have it close to you at every crossroads of other users. Bag and bin its dog poo. Walking with a dog is not recommended on routes where there are farm animals.



THE COUNTRYSIDE IS A LIVING ENVIRONMENT

that evolves with time. Waling is an adventure and there are risks associated with it. Be responsible, and know when it is better to give up and turn around than get into danger.

Countryside Code for England and Wales : <http://www.gov.uk/countryside-code>
Countryside Code for Scotland : <https://www.outdooraccess-scotland.scot/>
Countryside Code for Northern Ireland : <https://www.nidirect.gov.uk/articles/countryside-code>

Emergency contact : 999 (UK) or 112 (Worldwide)

In case of accident, please do not sue the owners of the places where it happened because hikers could be prohibited there then. However, feel free to report to us any risk encountered.