

From Ardent to Les Lindarets

A walk suggested by Vallée d'Aulps Tourisme

Whether you're a keen hiker or simply looking to relax in the heart of nature, this walk is the perfect getaway. Soak up the tranquillity of the forest, cool off by the river and head to the village of Les Lindarets. A surprise awaits you in Les Lindarets: the famous Lindarets goats! Like holidaymakers, they come here to spend the summer grazing. Children will love feeding these free-roaming goats while their parents enjoy the village's sunny terraces.

Duration	1h 30	Difficulty	Easy
Distance	2,99 km	Return to departure point	Yes
Vertical gain	236 m	Activity	Walking
Vertical drop	236 m	District	Montriond (74110)
Highest point	1 453 m	Areas	Alps, Chablais
Lowest point	1 217 m		



Route n° 72891827



Description

Start just after the bridge at the top right of the Ardent car park (signposted).

(S/E) Follow the signs for Les Lindarets, turning left onto the forest trail. A few metres further on, follow the trail that climbs up to the right to reach the banks of the Dranse de Montriond. As you climb up the forest trail along the river, the trail branches off to the right. Follow the signs carefully: yellow arrow on a green background.

(1) Further on, as you leave the forest, cross the ski slope, then climb up alongside the slope on the right to pass under the cable car line. The path enters the forest again on the right. Follow the signs carefully: yellow arrow on a green background. Leave the forest.

(2) Cross the track again. Go back into the forest and cross the river via a small bridge. Then climb up the meadow and continue to the right to enter the forest and reach the village of Les Lindarets and its car park.

(3) Return to the starting point by retracing your steps to the car park **(S/E)**.

Waypoints

- S/E Ardent car park - Montriond**
N 46.21317° / E 6.76303° - alt. 1 217 m - km 0
- 1 Crossing the track**
N 46.211438° / E 6.766465° - alt. 1 286 m - km 0.43
- 2 Crossing the track**
N 46.212223° / E 6.769048° - alt. 1 354 m - km 0.79
- 3 Les Lindarets car park**
N 46.21058° / E 6.77291° - alt. 1 453 m - km 1.49
- S/E Ardent car park - Montriond**
N 46.21317° / E 6.76303° - alt. 1 217 m - km 2.99

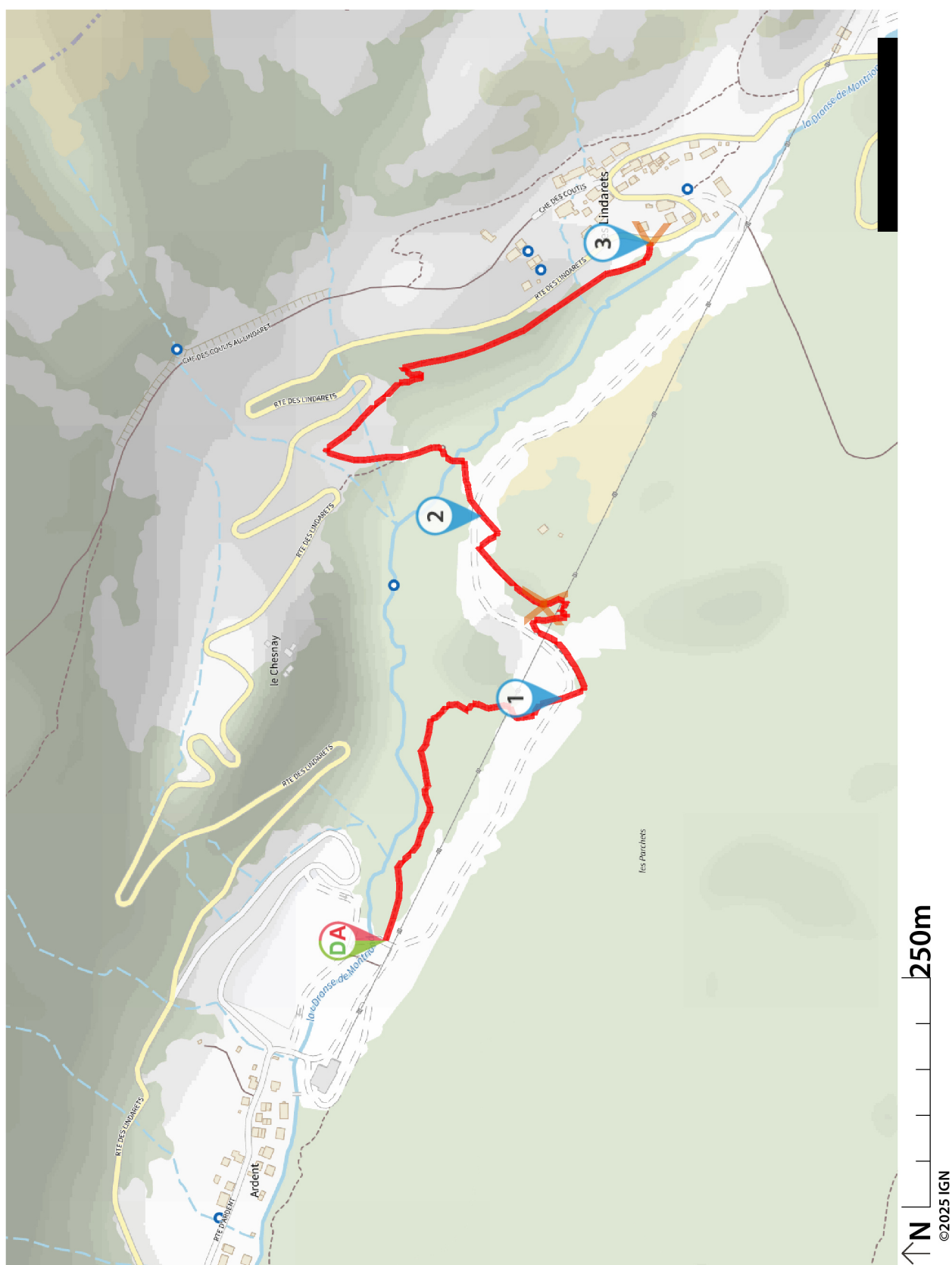
Practical information

In the nearby area

- (S/E)** Ardent Waterfall
- (3)** Les Lindarets, goat village
- (3)** Plateau de la Lécherette

Let us know your opinion on : <https://www.visorando.com/en/walk-d-ardent-aux-lindarets/>

Find out more : - 1748 Rte des Grandes Alpes



Always stay careful and alert while following a route. Visorando and the author of this walk cannot be held responsible in the event of an accident during this route.



THE WALKER CODE

Visorando

by Visorando

Before the walk



CHOOSE YOUR WALK CAREFULLY

by matching its difficulty and duration to your skill and physical ability.



CHECK THE WEATHER FORECAST

and look for other important information, such as snow, temperature, tide times, wind speed, fire risks, etc.



BE PROPERLY PREPARED

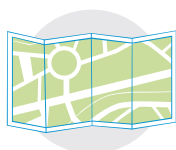
by taking suitable equipment with you, such as whistle, first-aid kit, appropriate clothing and something to eat and drink.



LET SOMEONE KNOW

where you will be walking.

During the walk



STAY ON THE PATH

Follow local signs and keep to marked paths unless wider access is available.




RESPECT THE COUNTRYSIDE

by not damaging fences, fields and crops and not picking fruit or vegetables..



RESPECT LOCAL RESTRICTIONS

such as bans on fires, barbecues, camping, fishing, swimming, etc.



LEAVE GATES AS YOU FIND THEM

be cautious of farm animals : try to go around, not through herds or flocks.



TAKE YOUR RUBBISH HOME

and do not leave any trace of your journey except your footprint.



DON'T MAKE LOTS OF NOISE

and do be respectful and courteous to people along the route.



KEEP YOUR DOG ON LEAD

and have it close to you at every crossroads of other users. Bag and bin its dog poo. Walking with a dog is not recommended on routes where there are farm animals.



THE COUNTRYSIDE IS A LIVING ENVIRONMENT

that evolves with time. Waling is an adventure and there are risks associated with it. Be responsible, and know when it is better to give up and turn around than get into danger.

Countryside Code for England and Wales : <http://www.gov.uk/countryside-code>
Countryside Code for Scotland : <https://www.outdooraccess-scotland.scot/>
Countryside Code for Northern Ireland : <https://www.nidirect.gov.uk/articles/countryside-code>

Emergency contact : 999 (UK) or 112 (Worldwide)

In case of accident, please do not sue the owners of the places where it happened because hikers could be prohibited there then. However, feel free to report to us any risk encountered.